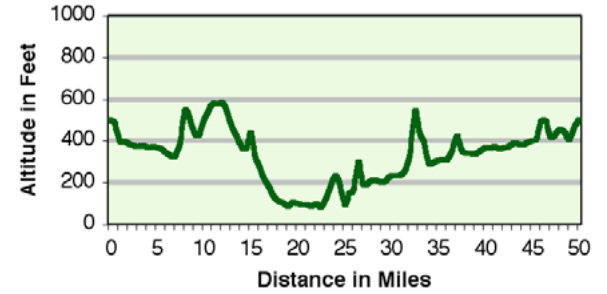




Sideways Bicycle Ride via Lompoc



1. Lompoc Farmers' Market
2. Ocean Lanes Bowling
3. Sanford Winery
4. Days Inn Motel
5. AJ Spurs Restaurant.
6. Hitching Post II Restaurant
7. Ostrich Land
8. Solvang Restaurant
9. Alisal Golf Course

Highlights of the Ride



1. Lompoc Farmers' Market. Miles and Maya walk through the market.



2. Ocean Lanes Bowling. Miles begrudgingly joins Jack at the bowling alley with Stephanie, her daughter and talkative mother.



3. Sanford Winery. Miles teaches Jack the basics of wine tasting. Chris Burroughs starts them off with the Vin Gris in which Miles smells citrus, strawberry, the faintest soupçon of asparagus and just a flutter of a nutty edam cheese.




4. Days Inn Motel. The motel Miles and Jack stay in while in Buellton.



5. AJ Spurs Restaurant. Miles and Jack meet a waitress named Cami whom Jack later gets tangled up with.




6. Hitching Post II Restaurant. Miles and Jack share a bottle of Highliner at the bar. While having dinner, they talk to Maya who waits tables there. Later, Miles returns on his own.



7. Ostrich Land. Ostriches seen while Miles, Jack, Maya and Stephanie drive to the picnic. Later Jack gets acquainted with them on his run from Buellton to Solvang.



8. Solvang Restaurant. As they sit down for breakfast, Jack grumpily insists that Miles' gloominess not thwart his attempts to get lucky before the wedding.



9. Alisal Golf Course. While golfing, Miles and Jack frighten the impatient foursome chipping into them.

Route Sheet

At Mile Distance	Bicycle Direction	Name of Street or Path	Distance on Street
	START	Highway 246 & Alisal Road	
0.0	west	Highway 246	21.1
21.1	L	I Street	0.1
21.2	#1	LOMPOC FARMERS' MARKET	
21.2	turn around	I Street	0.1
21.3	R	Ocean Avenue	1.0
22.3	R	parking lot	0.1
22.4	#2	OCEAN LANES BOWLING	
22.4	turn around	parking lot	0.1
22.5	R	Ocean Avenue	0.3
22.8	R	Highway 1	1.5
24.3	L	Santa Rosa Road	11.8
36.1	R	Sanford entrance road	0.5
36.6	#3	SANFORD WINERY	
36.6	turn around	Sanford entrance road	0.4
37.0	R	Santa Rosa Road	5.0
42.0	S	becomes Avenue of the Flags	0.7
42.7	R	Highway 246	0.1
42.8	R	Days Inn entry drive	0.1
42.9	#4	DAYS INN & SPORTS BAR	
42.9	turn around	Days Inn entry drive	0.1
43.0	R	Highway 246	0.4
43.4	#5	AJ SPURS RESTAURANT	
43.4	S	continue on Highway 246	0.1
43.5	#6	HITCHING POST II RESTAURANT	
43.5	S	continue on Highway 246	0.3
43.8	#7	OSTRICH LAND	
43.8	S	continue on Highway 246	2.3
46.1	R	Atterdag Road	0.1
46.2	L	Copenhagen Drive	0.1
46.3	#8	SOLVANG RESTAURANT	
46.3	S	continue on Copenhagen Drive	0.1
46.4	R	Alisal Road	1.7
48.1	#9	ALISAL GOLF COURSE entry	0.1
48.2	R	Alisal Road	1.8
50.0	END	Highway 246 & Alisal Road	

R=Right L=Left S=Straight



This ride was created for your bicycling pleasure by Bike Santa Barbara County, an organization that is pursuing better bicycling experiences for everybody. Definitely obey all traffic laws and exercise everyday common sense and caution when bicycling on this route.

www.bike-santabarbara.org



Sideways Bicycle Ride via Lompoc

50.0 miles



Perhaps the best bike ride in the county, Santa Rosa Road features several vineyards along its quiet winding way.

This bicycle adventure takes you west from Solvang to locations used in the 2004 Fox Searchlight film *Sideways*.